

Plan Showing The Proposed Construction Of A Residential Building In Plot No: 106/A1  
 S: No 260 P<sup>cc</sup> Chandrasekaran-Nagar "Oggiamthorappakkam-Village Saidapet Taluk Chengai M.G.R District


SCALE: 1CM=100CMS & 1CM=250CMS  
 JOINERY: A/11686/94  
 D DOOR 3'-0" x 7'-0" Scrutiny plan  
 D<sub>1</sub> DOOR 3'-0" x 6'-0"  
 D<sub>2</sub> DOOR 2'-0" x 6'-0"  
 W WINDOW 3'-6" x 4'-0" 1/5/7  
 W<sub>1</sub> DOOR 3'-0" x 4'-0"  
 W<sub>2</sub> DOOR 2'-0" x 2'-0"  
 V VENTILATOR 2'-0" x 1'-6"

PREPARED BY P. R. S. RAO

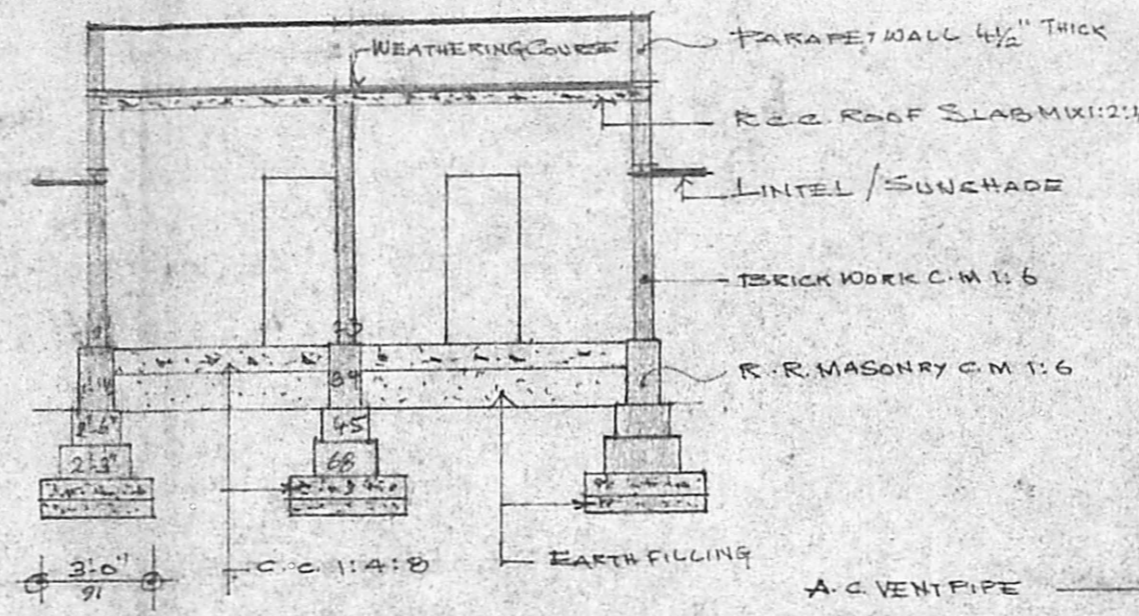
| COLOUR INDEX      |              | STAIR CASE |             |
|-------------------|--------------|------------|-------------|
| PROPOSED SHOWN IN | [Pattern]    | RISE       | 0'-7"       |
| ROAD SHOWN IN     | [Pattern]    | TREAD      | 0'-10"      |
| BOUNDARY SHOWN IN | [Pattern]    | WIDTH      | 2'-9"       |
| PLOT AREA         | 3010.0 SQ.FT |            | 279.74 SQ.M |
| PLINTH AREA       | 752.0 SQ.FT  |            | 69.87 SQ.M  |
| PORCH AREA        | 67.0 SQ.FT   |            | 6.22 SQ.M   |

**C. Manohara**  
 LICENSED SURVEYOR  
 (ALANLUR MUNICIPALITY)  
 Head Office: Rest. Phone:  
 Gowri Enterprises  
 5/132 MAHAMEGALAI STREET  
 VANDALUR, (OTTERI EXTENSION)  
 MADRAS - 600 048

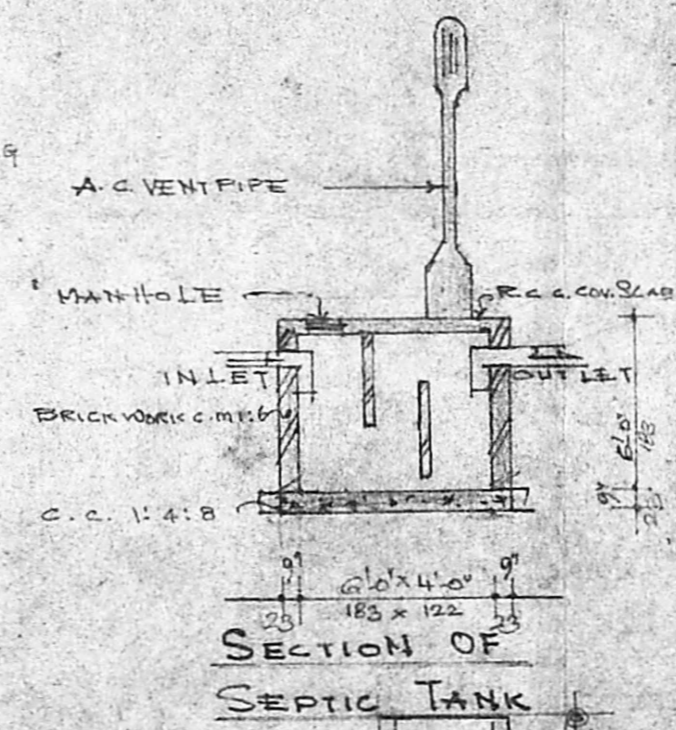
LICENSED SURVEYOR  
 OWNER: [Signature]



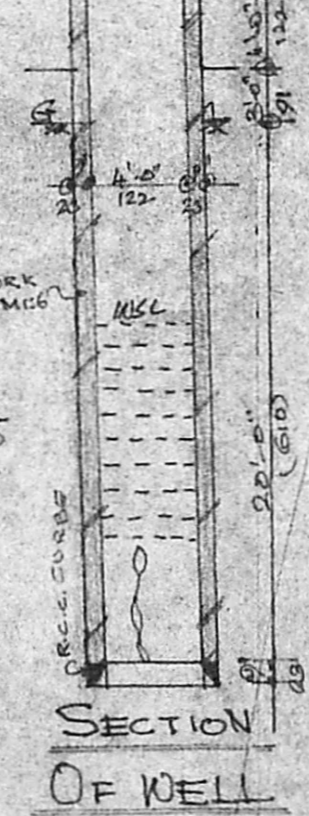
Planning Permit No. A/17558/38/95  
**APPROVED**  
 SUBJECT TO THE CONDITIONS IN THIS OFFICE LETTER.  
 No. A/17558/95 Date: 1-95  
 FOR MEMBER SECRETARY  
 MADRAS METROPOLITAN  
 DEVELOPMENT AUTHORITY  
 MADRAS - 600 008.



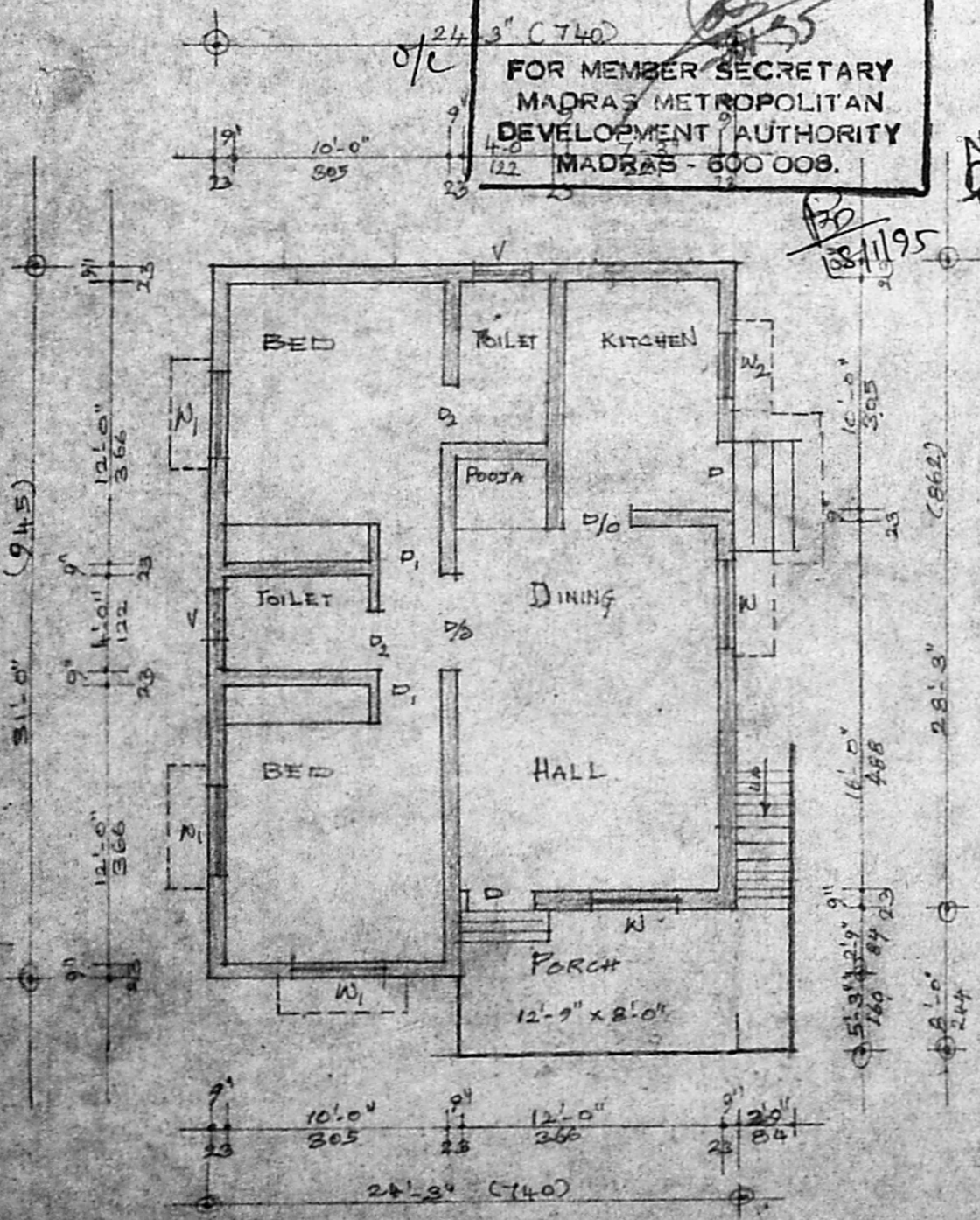
Section On "MD"



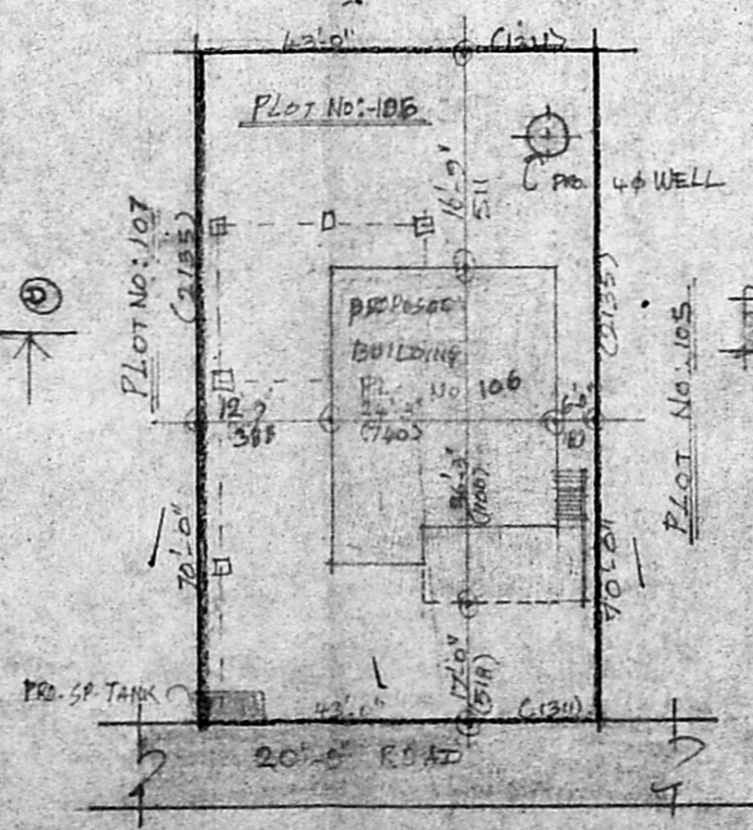
SECTION OF SEPTIC TANK



SECTION OF WELL

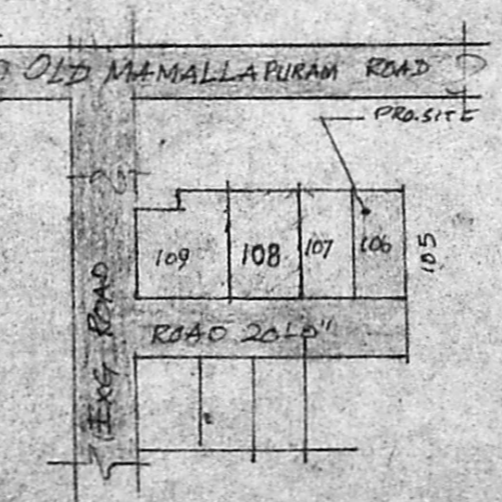


Plan



Site Plan

SCALE: 1:250



Key Plan

NOT TO SCALE